

WELL LEGEND

○ LICENCED/STANDING/OTHER	◇ DRY OR ABANDONED
● OIL/BITUMEN	✱ GAS
◆ ABANDONED OIL/BITUMEN	✱ ABANDONED GAS
✱ SHUT-IN/SUSPENDED OIL/BITUMEN	✱ SHUT-IN/SUSPENDED GAS
✱ HEAVY OIL EVALUATION	✱ GAS INJECTION
✱ OIL/GAS	○ OBSERVATION
✱ ABANDONED OIL/GAS	○ WATER
✱ CYCLICAL	○ WATER/OTHER INJECTION
✱ STRAT. TEST HOLE/EXPERIMENTAL	○ DISPOSAL
○ SUSPENDED	○ CANCELLED
○ UNREPORTED (location more than 2 years old)	

All Wells Plotted At Surface Location

GEOMATIC SERVICES
 Suite 2200 715 - 7th Avenue S.W. Calgary
 TEL: (403) 205-8480 FAX: (403) 205-8444
 www.veritas.ca/geomatic

SCALE 1:5000
 KILOMETRES
 0 1 2
 MILES
 STATE PLANE PROJECTION ZONE 3301
 CLARKE 1866 SPHEROID - NAD '27

Cometra Energy (Canada) Inc.

DIVIDE COUNTY 98-3

ATS Version 2.2
 Last Well Update: 30-Jul-1998
 Last Sale/Update: 12-Aug-1998
 Produced: 12-Aug-1998



October 28, 1998

North Dakota Industrial Commission
Oil and Gas Division
600E Boulevard Ave. Dept 405
Bismarck, North Dakota
58505-0840

Attn: Dave Hvinden

Re: Divide County 98-111 2-D
ND Permit No. 97-0036

Dear Dave

Please find attached the requested hole plugging reports and affidavit for the above mentioned program.

Sorry for the oversight in filing the above report.

If you have any questions or concerns, please contact me at (403)263-7770


Yours truly,

A handwritten signature in cursive script, appearing to read 'Lynn Williams', written in black ink.

Lynn Williams
Office Manager




PERMIT NUMBER:



AFFIDAVIT OF PLUGGING (HOLE PLUGGER)


STATE OF NORTH DAKOTA)
)
COUNTY OF _____)

Before me, GAIL L. HARDING, a Notary Public in and for the said ~~Province of Alberta~~ Province of Alberta, this day personally appeared BRADLEY CULVER who being first duly sworn, deposes and says that (s)he is employed by NATURAL RESOURCES GEOPHYSICAL CORPORATION, that (s)he has read North Dakota Century Code Section 38-08.1 and that the foregoing seismic project has been plugged in accordance with North Dakota Administrative Code Rule 43-02-12 and that the statements on the attached documents are true.



Hole Plugger Representative

Subscribed in my presence and sworn before me this 28th day of October, 1998.

Notary Public 

GAIL L. HARDING
Barrister and Solicitor

My Commission Expires _____

NORTH DAKOTA INDUSTRIAL COMMISSION

OIL AND GAS DIVISION

Lynn D. Helms
DIRECTOR

<http://explorer.ndic.state.nd.us>

F.E. Wilborn
ASSISTANT DIRECTOR

October 19, 1998

Mr. Gordon Bruner
American Seismic Services
302 E. Villard
Dickinson, ND 58601

returned wrong address

RE: Seismic Hole Plugging Reports
Divide County #98-111 2D
ND Permit No. 97-0036

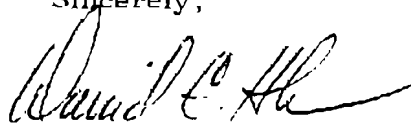
Dear Mr. Bruner:

Our records indicate that your company was the plugging contractor for the above captioned program. Please be advised that pursuant to North Dakota Administrative Code Section 43-02-12-06 any person plugging seismic holes must submit a plugging report and affidavit detailing the plugging of each seismic shot hole.

For your convenience we have enclosed some seismic hole plugging reports for use on subsequent jobs and also some affidavits to attach to the requested reports to date.

Should you have any questions with regard to this matter, feel free to contact our office.

Sincerely,



David C. Hvinden
Geophysical Regulation Supervisor

DCH/dh
enc.

2nd NOTILE 11-12-98 DLH



SEISMIC COMPLETION REPORT
 INDUSTRIAL COMMISSION OF NORTH DAKOTA
 OIL AND GAS DIVISION
 SFN 51456 (11-97)



600 E BOULEVARD AVE
 BISMARCK, ND 58505

PERMIT NO.: 97-0036	
SHOT HOLE OPERATIONS: Shothole 2D	*NON-EXPLOSIVE OPERATIONS:

SECTION 1

GEOPHYSICAL CONTRACTOR: Williston Seismic Inc.	
PROJECT NAME AND NUMBER: Divide County 98-111 2D	COUNTY(S):
TOWNSHIP(S): 160-163N	RANGE(S): R96-99 W5M
PERMITTED BY: Boyd Petrosearch	
DATE COMMENCED: Drilling June 15/98 Recording June 30/98	DATE COMPLETED: Drilling July 13/98 Recording July 14/98

SECTION 2

FIRST S.P. #: Line #98-SA-1 S.P. 269	LAST S.P. #: Line #98-W-1 S.P. 278									
LOADED HOLES (UNDETONATED SHOT POINTS)										
S.P. #'s:	98MOR3X 101	98CR1 143	152	243	227	98WD1 275				
CHARGE SIZE::	5lbs	5lbs	5lbs	5lbs	5lbs	5lbs				
DEPTH:	60ft	60ft	60ft	60ft	60ft	60ft				
REASONS HOLES WERE NOT SHOT:										
	Line #98-MOR-3X	S.P. 101	Cap Only							
	#98-CR-1	S.P. 143	Dead Cap							
		S.P. 152	Leads Shorted							
		S.P. 243	Dead Cap							
		S.P. 227	Leads Shorted							
	#98-WD-1	S.P. 275	Leads Shorted							

SECTION 3

FLOWING HOLES S.P.#'s

PROCEDURE FOR PLUGGING FLOWING HOLES:

Include a 7.5 minute USGS topographic quadrangle map or a computer generated post-plot facsimile of the approximate scale displaying each individual shot hole, SP #, line #, and legal location.

*Non-Explosive Operations - Complete Section 1 and Affidavit.

AFFIDAVIT OF COMPLETION (GEOPHYSICAL CONTRACTOR)

Province of Alberta

~~STATE OF NORTH DAKOTA~~)

)

COUNTY OF Canada)

Before me, John Reynolds, a Notary Public in and for the said County and State, this day personally appeared Lynn Williams who being first duly sworn, deposes and says that (s)he is employed by Williston Seismic Inc., that (s)he has read North Dakota Century Code Section 38-08.1, that the foregoing seismic project has been completed in accordance with North Dakota Administrative Code Rule 43-02-12 and that the statements on the reverse side of this document are true.

Lynn Williams
Geophysical Contractor Representative

Subscribed in my presence and sworn before me this 20th day of July, 1998.


Notary Public *John Reynolds*
JOHN E.P. REYNOLDS
Student at Law

My Commission Expires _____



GEOPHYSICAL EXPLORATION PERMIT
 INDUSTRIAL COMMISSION OF NORTH DAKOTA
 OIL AND GAS DIVISION
 SFN 51459 (11-97)

ORIGINAL



1) a. Company: <i>Williston Seismic Inc.</i>		Address: <i>600-209-8 AVE SW CALGARY, ALBERTA T2P 1B8</i>	
Contact: <i>ROBERT WOOD</i>		Telephone: <i>(403) 263-7770</i>	Fax: <i>(403) 263-7776</i>
Surety Company: <i>AMWEST SURETY INSURANCE COMPANY</i>		Bond Amount: <i>\$ 50,000.⁰⁰</i>	Bond Number: <i>1334638</i>
2) a. Subcontractor(s): <i>AMERICAN SEISMIC</i>		Address: <i>302 E. VILLARD DICKSON N.D. 58601</i>	Telephone: <i>(701) 225-9861</i>
b. Subcontractor(s): <i>TUMBLEWOOD</i>		Address: <i>10120-111 AVE SE MINDOT, ND 58701-2440</i>	Telephone: <i>(701) 225-</i>
c. Subcontractor(s):		Address:	Telephone:
3) Party Manager: <i>RON SKELTON</i>		Address:	Telephone:
4) Project Name or Line Numbers: <i>DIVIDE</i>			
5) Exploration Method (Shot Hole, Non-Explosive, 2D, 3D): <i>SHOT HOLE 2-D</i>			
6) Approximate Drilling Start Date: <i>JUNE 8/98</i>		Approximate Completion Date: <i>JULY 8/98</i>	

THE COMMISSION MUST BE NOTIFIED AT LEAST 24 HOURS IN ADVANCE OF COMMENCEMENT OF DRILL/PLUG OPERATIONS

7) Location of Proposed Project - County <i>DIVIDE TWP 160-163, RGE 96-99, W5M</i>								
Section(s), Township(s) & Range(s)		Sec. <i>23, 24, 25, 35</i>	T. <i>160</i>	R. <i>96</i>				
		Sec. <i>34, 9, 10, 13, 15, 21-25</i>	T. <i>161</i>	R. <i>96</i>				
		Sec. <i>21, 28, 30, 31, 33</i>	T. <i>162</i>	R. <i>97</i>				
		Sec. <i>25, 36</i>	T. <i>163</i>	R. <i>97</i>				
		Sec. <i>2, 8, 17, 20</i>	T. <i>163</i>	R. <i>98</i>				
8) Size of Hole	Amt. of Charge	Depth	Shots per Mi. (sq. mi.)	No. of Mi. (sq. mi.)	Identifying Marks Used on Nonmetallic Plug			
<i>2 3/8"</i>	<i>5 LBS</i>	<i>18M</i>	<i>16</i>	<i>29</i>	Geophysical ID	a. Plugger ID	b. Plugger ID	c. Plugger ID
					*	*	*	*
9) Anticipated special drilling and plugging procedures? <i>AUGER DRILLING + BENTONITE HOLE PLUGGING</i>								
10) Enclose a pre-plot map with proposed location of seismic program lines and powder mag.								
Signed:			Title: <i>ROBERT J. WOOD PRESIDENT</i>			Date: <i>JUNE 4/98</i>		
(This space for State office use)					Conditions of Approval if any:			
Permit No.: <i>97-0036</i>		Approval Date: <i>6/4/98</i>		<i>tentative approval sent 6-4-98</i>				
Approved By: <i>David E. Hurd</i>					<i>* use appropriate identifying marks on plug. <i>WJH 6/8/98</i></i>			
Title: <i>Geophysical Regulation Administrator</i>								
County Approval Sent: <i>Divide co. 6-8-98</i>								

0100.000 1110

VORBEREITUNG (VORBEREITUNG)

VORBEREITUNG 10.11.1.00000000

36

31

Rev. May 26/98

6

1

6

KD43

T 161 R 96W5

23

West Dolphin

9006

24

25

36

KD39-81
18-600

← 700'

KD38A-81

1

0

18-0800

5101

1516

1721

1704

161

REV MAY 26/50

36

31

1

6

T 162 R 98W5

S. Ambrose

985A1

985A1

R

300

hoffer

Revis. May 26/98

CROSBY

36

31

Tiewell

75

1

6

98CR4

optical line

optical line 98CR3

98CR1
75

98CR2
75

38W5

T 162 R 97

108

121

75

75

1951

1781

1881

1981

427

Das May 26/KB

31

36

6

12

7

MORaine

13

18

17

16

7123 GS 6
R 98W5

19

20

L 10
L 20
L 30
L 40
L 50
L 60
L 70
L 80
L 90
L 100
L 110
L 120
L 130
L 140
L 150
L 160

L 10
L 20
L 30
L 40
L 50
L 60
L 70
L 80
L 90

UPRWB-2

30

TIEWELL

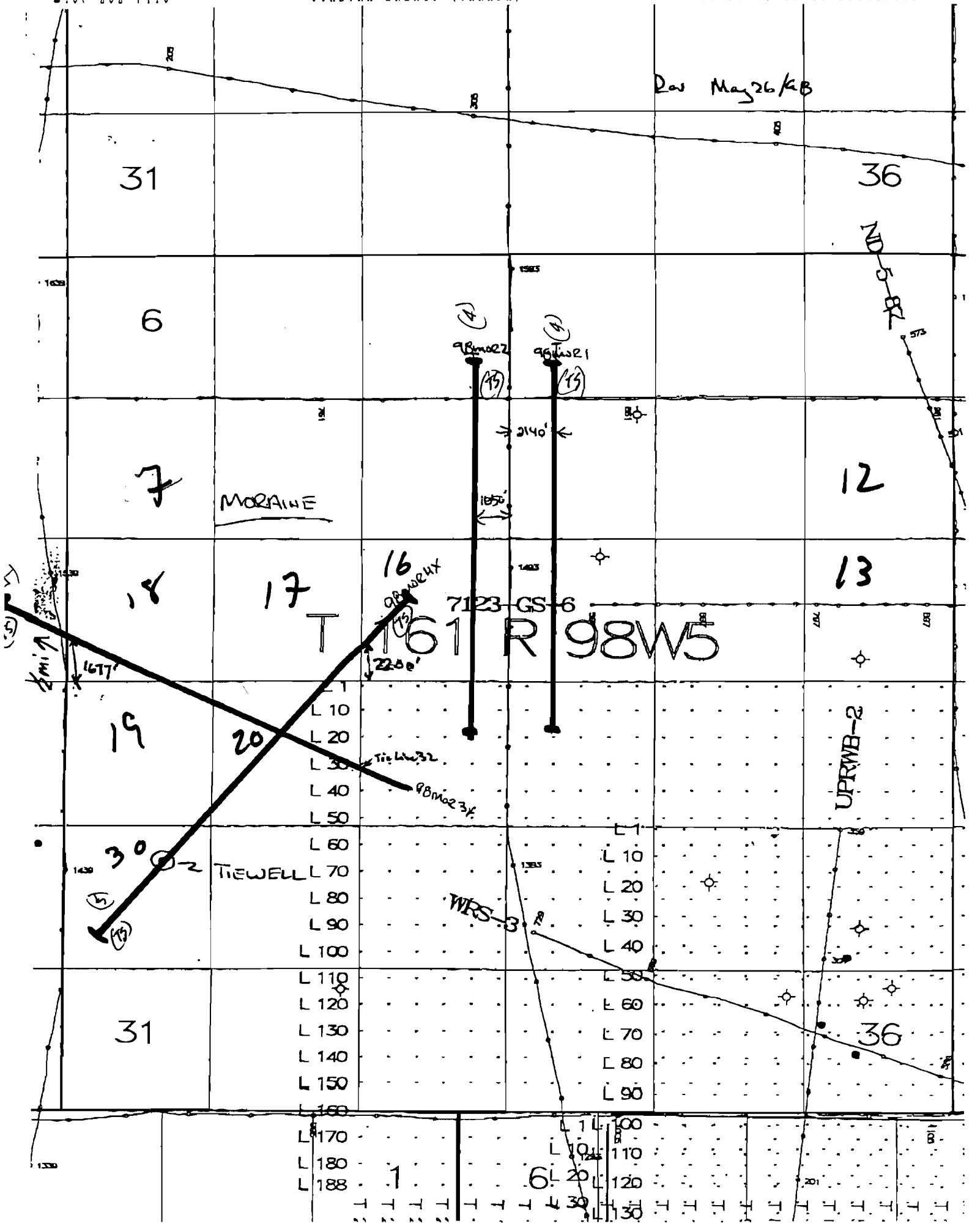
WRS-3

31

36

L 170
L 180
L 188

L 100
L 110
L 120
L 130



NORTH DAKOTA INDUSTRIAL COMMISSION

OIL AND GAS DIVISION

Wesley D. Norton
DIRECTOR

F.E. Wilborn
ASSISTANT DIRECTOR

June 9, 1998

Robert Wood
Williston Seismic, Inc.
600, 209-8th Ave. SW
Calgary, Alberta
Canada T2P 1B8


**RE: GEOPHYSICAL EXPLORATION PERMIT
No. 970036- DIVIDE**

Dear Mr. Wood:

This letter will verify the approval of the above-captioned Geophysical Permit effective June 8, 1998.

Please feel free to contact Mr. David Hvinden, Geophysical Regulation Supervisor if you should have any questions.

Sincerely,


Marge Rixen
Legal Assistant

/mr